
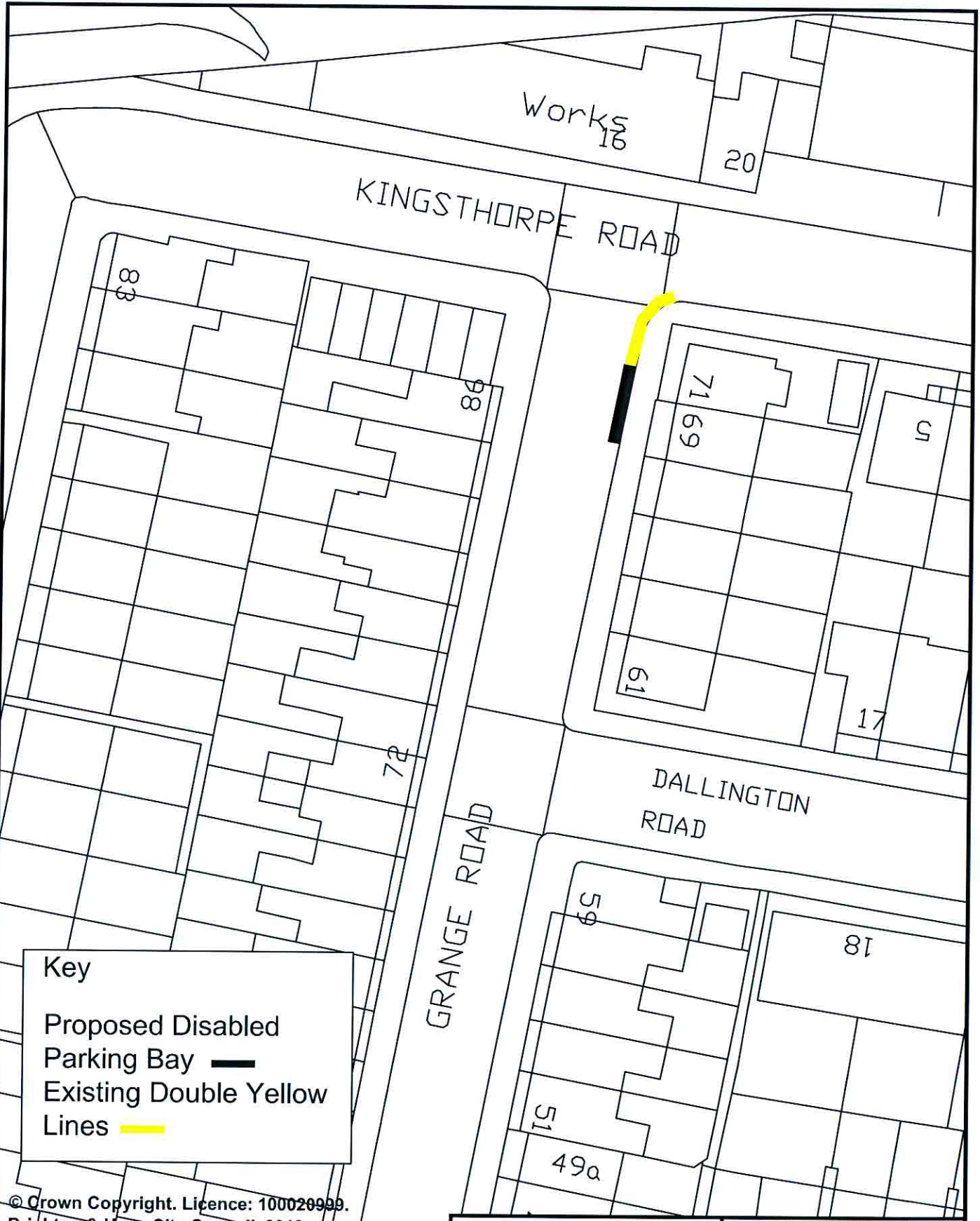



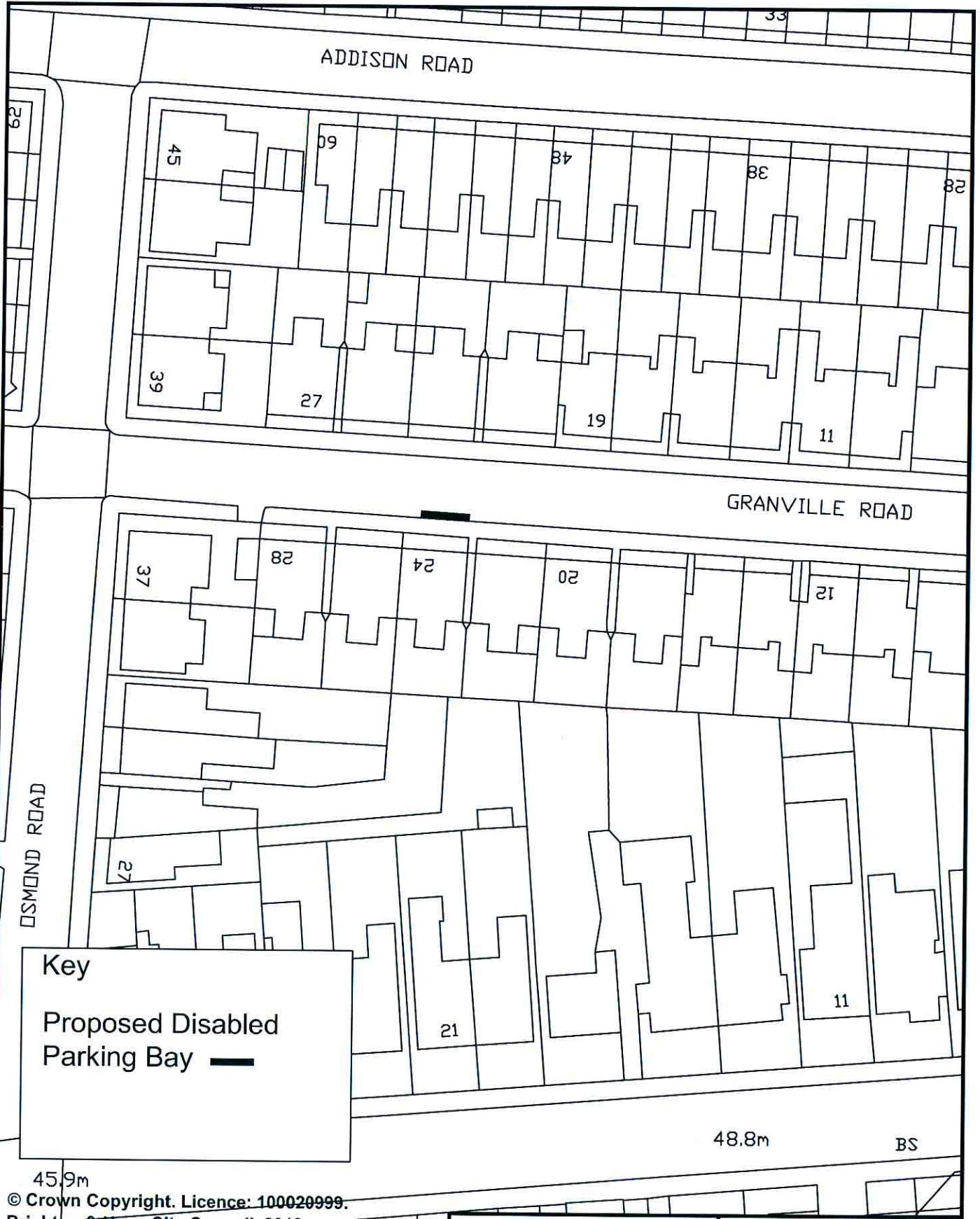
	TRANSPORT	PARKING INFRASTRUCTURE
Address: 67 Valley Road, Portslade	Scale : N.T.S.	 Brighton & Hove
	Date : March 2014	
Reason: Bay being removed as no longer required	Drawn : DLA	
	Drawing Number : B&H-DPB-RVK-032	



Key
 Proposed Disabled Parking Bay —
 Existing Double Yellow Lines —


© Crown Copyright. Licence: 100020999.
 Brighton & Hove City Council, 2012.

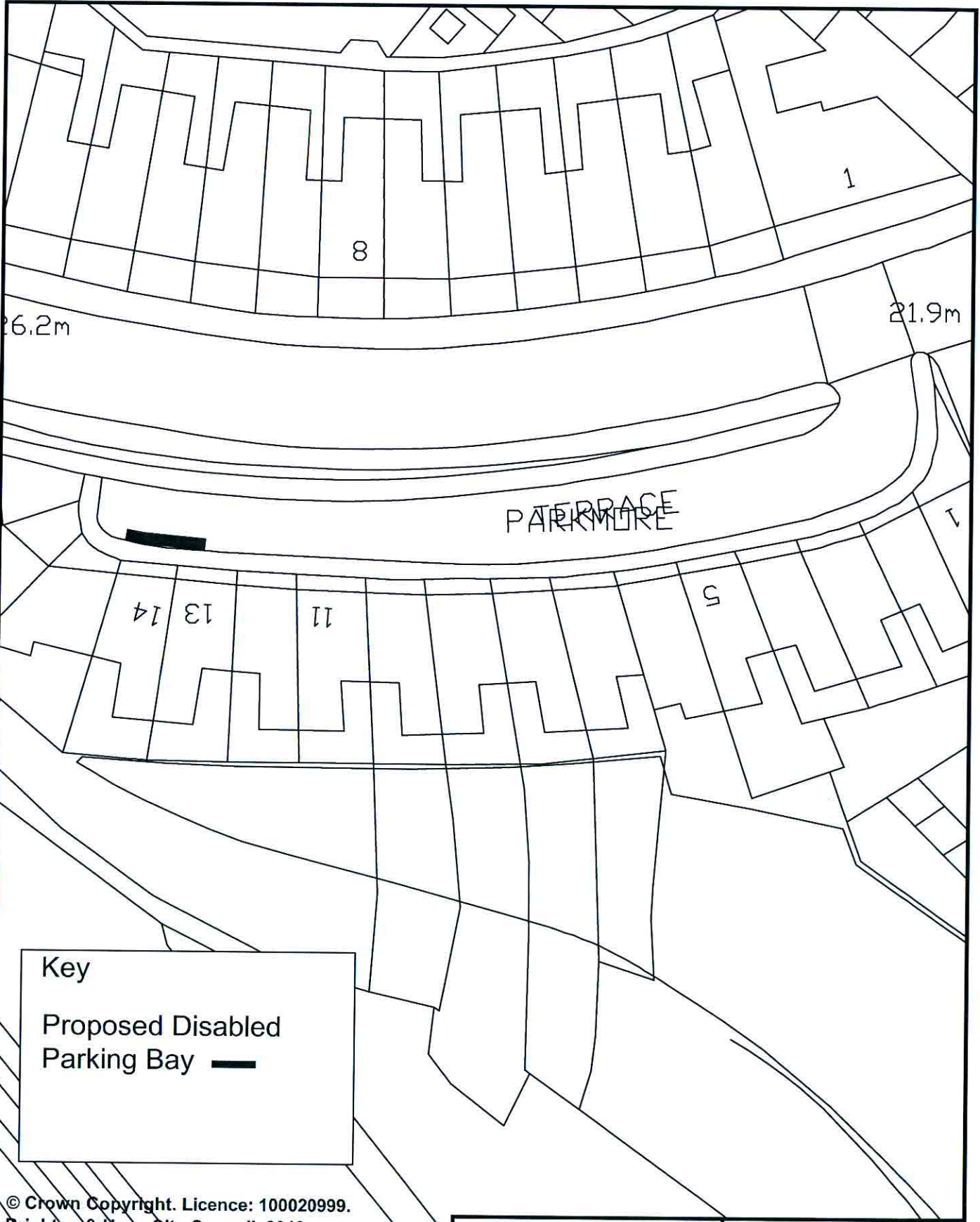
	TRANSPORT	PARKING INFRASTRUCTURE
Address: 69 Grange Road, Hove	Scale : N.T.S.	 Brighton & Hove
Reason: To provide a bay for a resident in the vicinity	Date : May 2014	
	Drawn : D.A.	
	Drawing Number : B&H-DPB-051	



Key
 Proposed Disabled
 Parking Bay —


45.9m
 © Crown Copyright. Licence: 100020999.
 Brighton & Hove City Council, 2012.

	TRANSPORT	PARKING INFRASTRUCTURE
Address: 24 Granville Road, Hove	Scale : N.T.S.	 Brighton & Hove
	Date : May 2014	
Reason: To provide a bay for a resident in the vicinity	Drawn : D.A.	
	Drawing Number : B&H-DPB-048	



Key
 Proposed Disabled
 Parking Bay **—**

© Crown Copyright. Licence: 100020999.
 Brighton & Hove City Council, 2012.

TRANSPORT	PARKING INFRASTRUCTURE
Scale : N.T.S.	 Brighton & Hove
Date : May 2014	
Reason: To provide a bay for a resident in the vicinity	Drawn : D.A. Drawing Number : B&H-DPB-050


Address: 14 Parkmore Terrace,
 Brighton

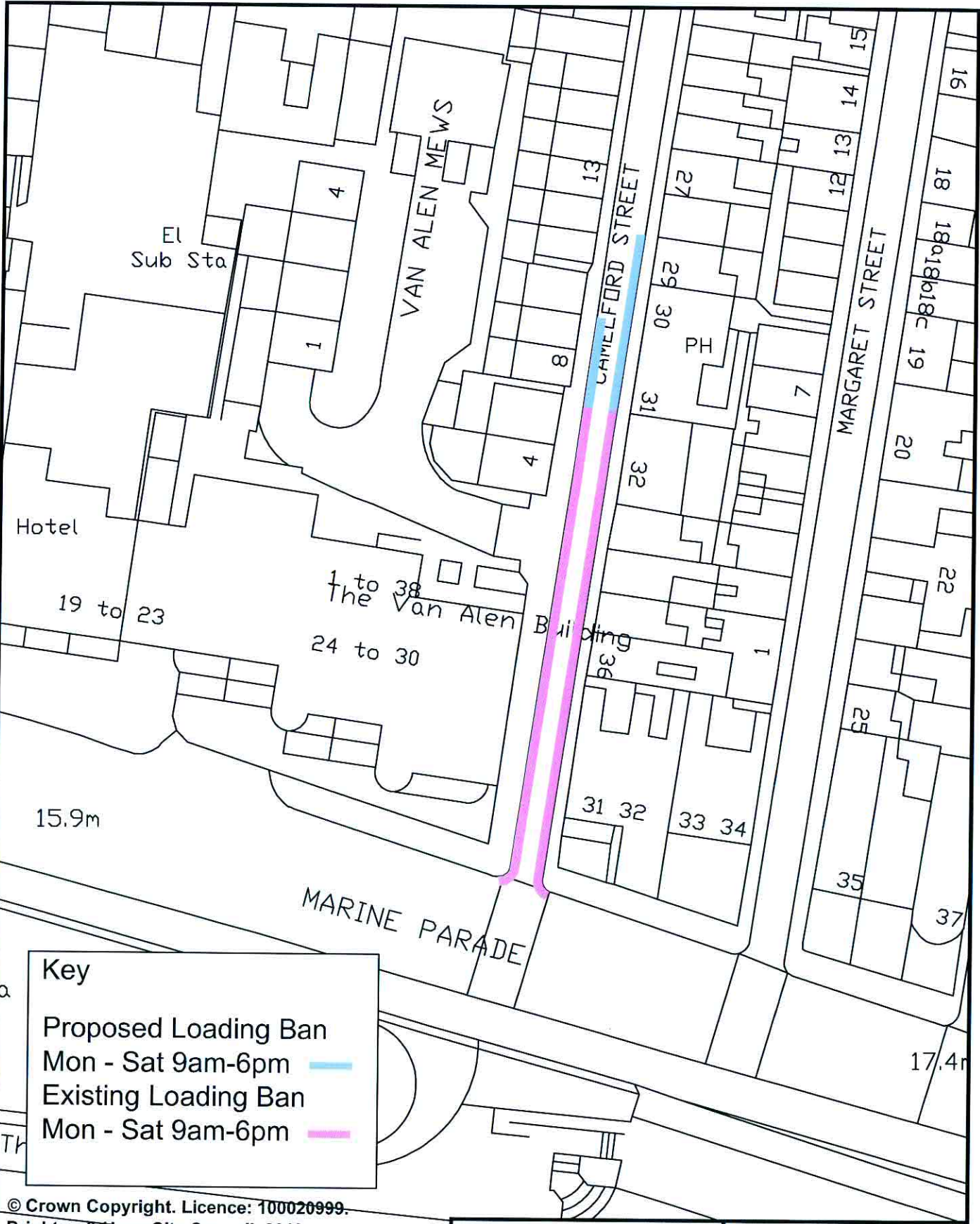
Reason: To provide a bay for a
 resident in the vicinity




Key
 Proposed Disabled
 Parking Bay **—**

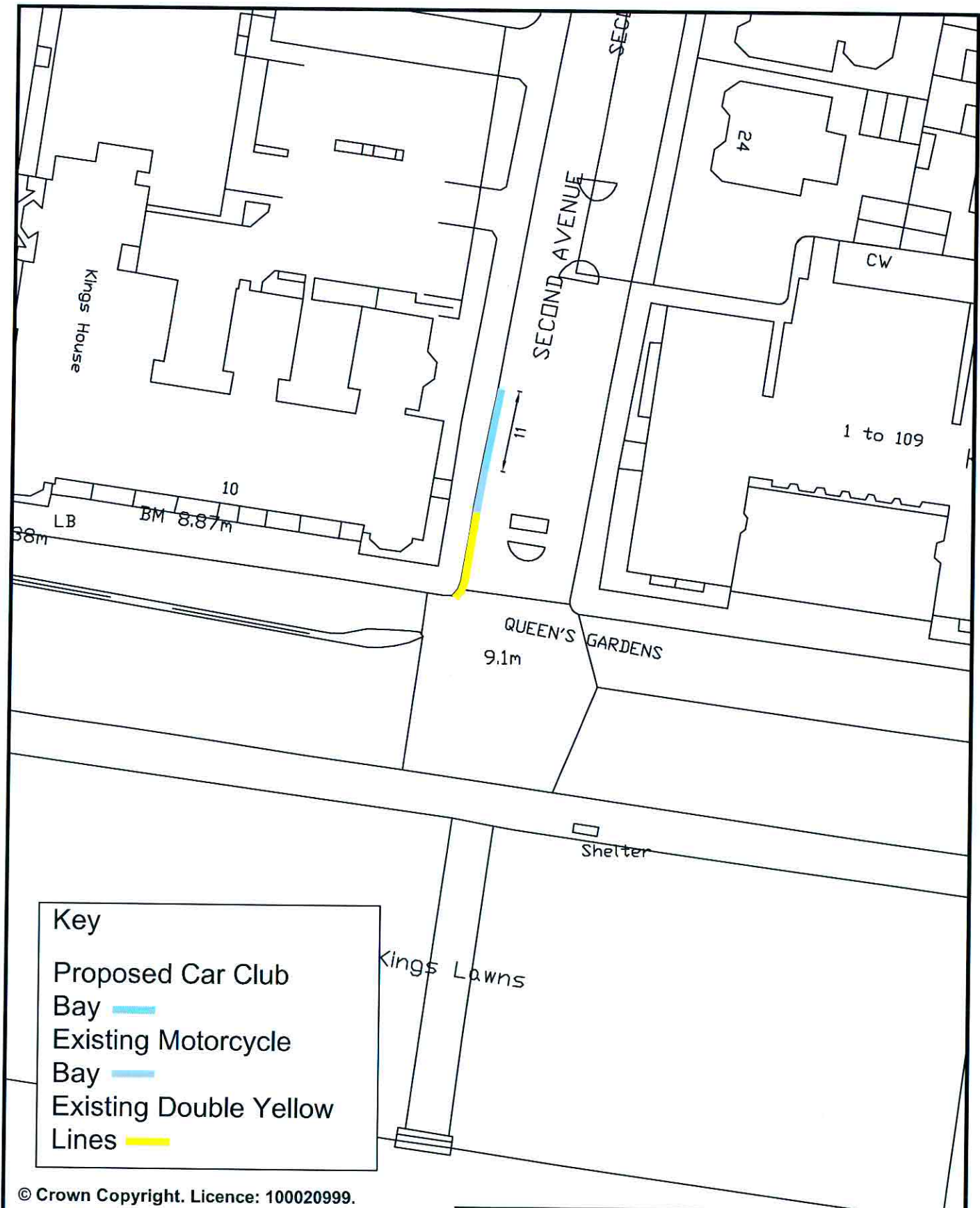
© Crown Copyright. Licence: 100020999.
 Brighton & Hove City Council, 2012.

	TRANSPORT	PARKING INFRASTRUCTURE
Address: 53 Pembroke Crescent, Hove	Scale : N.T.S.	 Brighton & Hove
	Date : May 2014	
Reason: To provide a bay for a resident in the vicinity	Drawn : D.A.	
	Drawing Number : B&H-DPB-053	

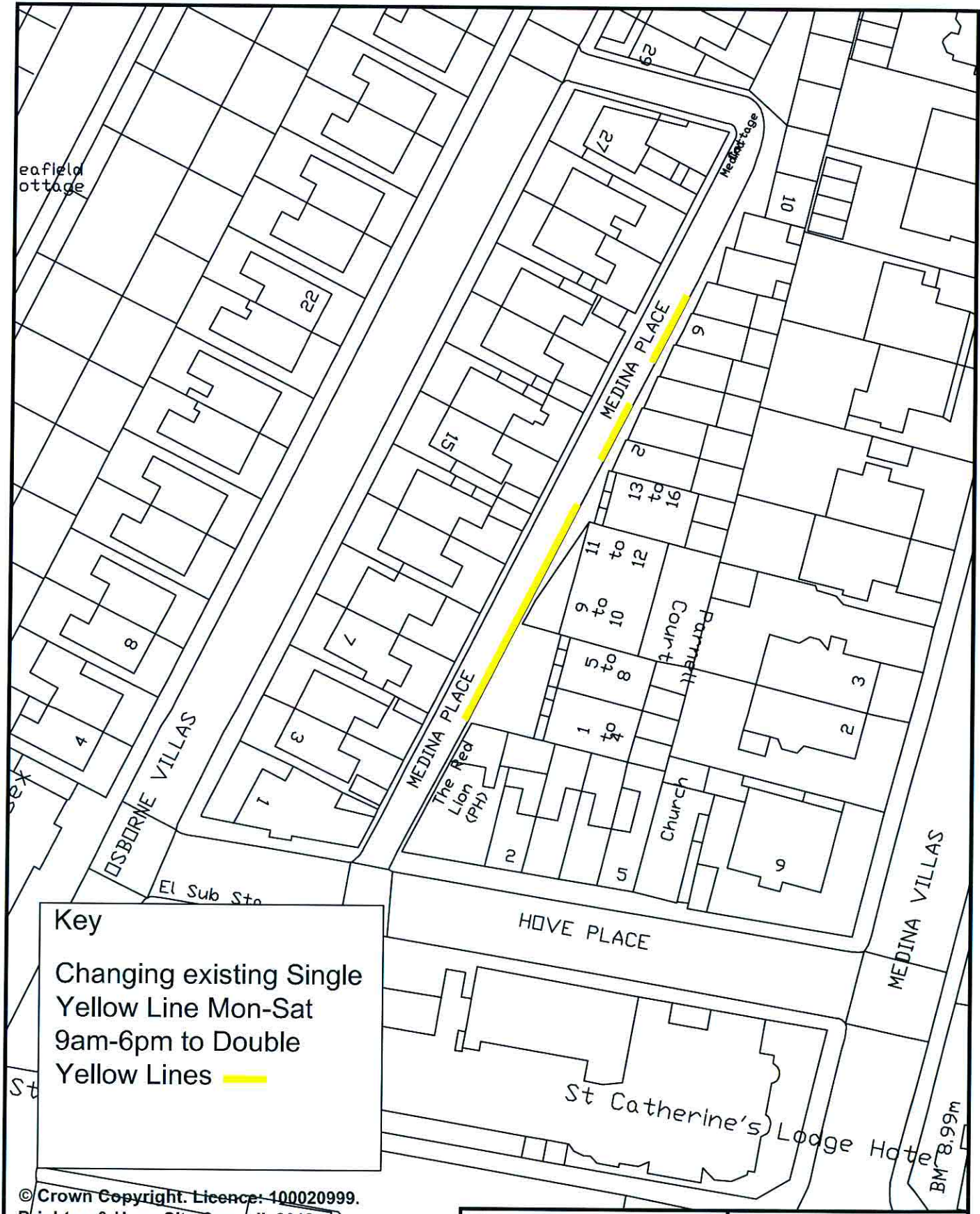


© Crown Copyright. Licence: 100020999.
 Brighton & Hove City Council, 2012.

	TRANSPORT	PARKING INFRASTRUCTURE
Address: Camelford Street, Brighton	Scale : N.T.S.	 Brighton & Hove
	Date : May 2014	
Reason: To prevent heavy goods causing damage	Drawn : D.A.	
	Drawing Number : B&H-CPZ C-LB-01	



© Crown Copyright. Licence: 100020999.
Brighton & Hove City Council, 2012.




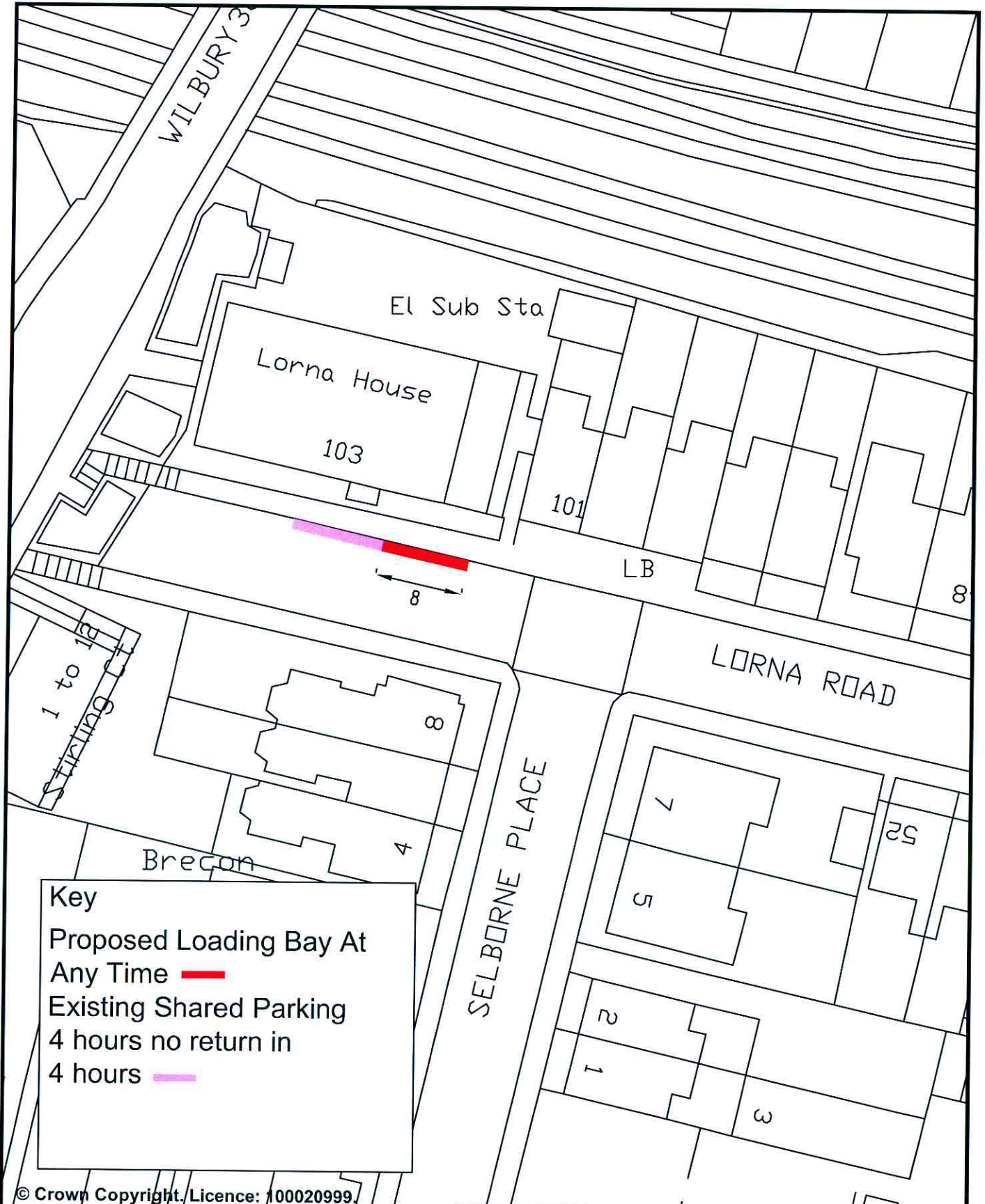
Key
 Changing existing Single Yellow Line Mon-Sat 9am-6pm to Double Yellow Lines

© Crown Copyright. Licence: 100020999.
 Brighton & Hove City Council, 2012.

Address: Media Place, Hove


Reason: To prevent obstruction

TRANSPORT		PARKING INFRASTRUCTURE
Scale : N.T.S.		 Brighton & Hove
Date : May 2014		
Drawn : D.A.		
Drawing Number : B&H-CPZ N-DYLS-01		



Key
 Proposed Loading Bay At Any Time ———
 Existing Shared Parking 4 hours no return in 4 hours ———

© Crown Copyright. Licence: 100020999.
 Brighton & Hove City Council, 2012.

	TRANSPORT	PARKING INFRASTRUCTURE
Address: Lorna Road, Hove	Scale : N.T.S.	 Brighton & Hove
	Date : June 2014	
Reason: To provide loading bay for nearby facility	Drawn : D.A.	
	Drawing Number : B&H-CPZ O -LB-01	